



2025 LEOPARD OWNER  
FLOTILLA: ABACOS

MAY 4TH - 8TH, 2025

**VHF CHANNEL 68**

# OVERVIEW

MAY 4  
GREEN TURTLE

MAY 5  
NONAME CAY

MAY 6  
FOWL CAY, ELBOW CAY

MAY 7  
TAHITI BEACH

MAY 8  
LUBBERS QUARTERS CAY

**\*\*PRIZES FOR BEST DRESSED EVERY THEME NIGHT\*\***

# MAY 4: DAY 1

## TRAVEL DAY

\*If you arrive early, rent a golf cart and explore the town

## 5:30 PM - ARRIVAL

\*Anchorage right outside of Green Turtle, could also anchor in White Sound if you please (less secure holding)

\*Anchorages exist off of New Plymouth and outside of White Sound and Cocoa Bay

\*Moorings also available - VHF Channel 16

## 7 PM - 9 PM WELCOME DINNER

Welcome Dinner at Tranquil Turtle

\*Includes full dinner and Open Bar

**JUNGLE FEVER**

WEAR YOUR BEST LEOPARD PRINT OUTFITS



# MAY 4, 2025

SUNRISE 6:28 AM

SUNSET 7:42 PM

H 2.6' @ 2:03 AM

L 1.2' @ 8:40 AM

## Green Turtle Cay

26°46.367'N, 77°20.271'W

H 3.0' @ 2:31 PM

L 1.2' @ 8:29 PM

Anchorage: White Sound & Black sound are well protected bays with moorings (hard to tell who owns them), but entry requires careful navigation through narrow channels and should only be done at high tide. Anchoring is not advised in either Sound. Do not attempt to enter the lagoon to the east of White Sound. Coco Bay anchorage is a quiet bay with good holding, if you draw less than 5', there is also room for 1-2 boats inside of the small point. The anchorage just outside of the White Sound channel will be the main anchorage for the Flotilla Group, caution the shoal and submerged rocks closer to shore. A third anchorage can be found outside of Black Sound, but holding in this area can be poor in some areas, but it is very close to the historic town of New Plymouth with shops, bakery, & bars.

Event: Jungle Fever Theme Dinner at Tranquil Turtle Beach Bar (26°46.543'N, 77°20.394'W).



# MAY 5: DAY 2

## 9 AM - LIFT ANCHOR

Head to Noname Cay (~5 nm from Green Turtle)

## 11 AM - NONAME CAY

Join us at Piggyville to swim with the pigs, lounge by the pool, or enjoy some drinks and light bites!

\*Group photo in Flotilla shirts!

\*Anchorage off the southwest side of Noname

## 1 PM - RUM SCAVEGER HUNT

## 6 PM - 9 PM HAPPY HOUR

Meet at Big O's for passed apps and drinks!

\*Includes 2 drink tickets per person

**SUNDOWN & SOMBREROS**

WEAR YOUR SUNSET HUES AND CINCO DE MAYO GEAR



# MAY 5, 2024

**SUNRISE** 6:27 AM

**SUNSET** 7:43 PM

**H 3.7' @ 3:04 AM**

**L 1.3' @ 9:36 AM**

**No Name Cay**

26°44.774'N, 77°17.976'W

**H 3.1' @ 3:36 PM**

**L 1.3' @ 9:36 PM**

Anchorage: Anchorage is large and easy and remains deep (7'-10' Low) very close to shore.

Rum Scavenger Hunt: will take place on a beautiful beach just west of No Name Cay on the north side of the southern tip for Green Turtle Cay.

Attraction: There are swimming pigs here that are smaller and more friendly than the Exuma pigs are. They like to eat apples and other fruits and can be found in front of Big O's. Big O's also has a swimming pool with swim-up bar.

Navigation: Do not attempt to cross the sandbar when heading south from No Name Cay.

Event: Sundown & Sombreros Happy Hour at Big O's (26°44.831'N, 77°17.924'W)



# MAY 6: DAY 3

## 10 AM - LIFT ANCHOR

Head to Fowl Cay (~7-8 nm from Noname)

## 12 PM - FOWL CAY

RAFT UP DAY! Join us in Fowl Cay for an epic Raft Up. The lead boat will be available for assistance through out.

## 2 PM - UNTIE > ELBOW CAY

Pick up anchor and head to Hope Town at Elbow Cay if you'd like to explore the shops and dining on land

\*Mooring slips in Hope Town are available and can be reserved in advance of your arrival

## 7 PM - HAPPY HOUR

Join us at Cap'N Jacks for passed apps and drinks!

\*Includes 2 drink tickets per person

SCALLYWAGS' SOIREE

WEAR YOUR BEST PIRATE COSTUME



# MAY 6, 2024 (AM)

SUNRISE 6:27 AM

## Whale Cay Passage

SUNSET 7:44 PM

H 2.5' @ 4:28 AM


H 2.3' @ 5:08 PM

L 0.2' @ 11:03 AM

L 0.4' @ 11:23 PM

Navigation: Do not attempt to cross the sandbar when heading south from No Name Cay. Suggested passage is to pass on the outside (eastern) side of Whale Cay in calm conditions. There is a narrow cut through the reef just off the northern tip of Whale Cay. In unsettled easterly conditions, a deep ocean swell can cause huge breaking waves and it can be a very hazardous passage. If such conditions exist, the lead boat will circulate an alternative route and plan.

Don't Rock Passage (marked in red): \*FOR POWERCATS & HIGH TIDE ONLY\* This shortcut must be used with extreme caution as it only carries 3'-4' Low. The path is marked on GPS: pass just north of Sand Bank Cays & Don't Rock through clear water and sandy bottom. If attempted, passage should be made 45-75 minutes before high tide, allowing for enough time to correct an accidental grounding before the tide turns.



# MAY 6, 2024 (AM)

SUNRISE 6:27 AM

SUNSET 7:44 PM

**Fowl Cay**

26°37.977'N, 77°03.114'W

H 2.5' @ 4:28 AM


L 0.2' @ 11:03 AM

H 2.3' @ 5:08 PM

L 0.4' @ 11:23 PM

Raft Up: The lead boat will establish the location of the linear raft up and prepare to tie a boat to either side. Prepare your lines & fenders on the side of the raft up that you will be joining and approach the raft from behind as you would a dock. Every 2-3 boats, we will set an anchor and then back up to join the raft up, if you are not comfortable doing so, the lead boat will assist.

Attraction: With careful navigation or dingy, there is access to the outer reef to the east of Fowl Cay that has snorkeling/diving. Use extreme caution when navigating and anchoring in this area to stay clear of the coral heads & reef areas.



# MAY 6, 2024 (PM)

SUNRISE 6:27 AM

SUNSET 7:44 PM

Hopetown

26°32.318'N, 76°57.573'W

H 2.5' @ 4:28 AM

L 0.2' @ 11:03 AM

H 2.3' @ 5:08 PM

L 0.4' @ 11:23 PM

Anchorage: Hopetown Sound entrance carries 6' low, sailing cats should enter closer to mid/high tide if possible. Many mooring balls are available in the bay, anchoring inside is not recommended due to close proximity. Alternatively, anchorage can be found outside the harbor, just west of the lighthouse in a sand patch in 6'-10' of water.

Attraction: Hopetown is a bike/pedestrian-only town with a myriad of shops and restaurants to explore. There is plentiful access to beautiful beaches along the east side of the island. The Hopetown Lighthouse is also open for viewing, it is the last hand-cranked, kerosine-fueled lighthouse in the world! The Hopetown Inn & Marina also has dockage and a pool

Event: Scallywags' Soiree Happy Hour at Cap'n Jack's Restaurant & Bar (26°32.352'N, 76°57.537'W).



# MAY 7: DAY 4

## AT YOUR OWN PACE - LIFT ANCHOR

Head to Tahiti Beach (~2 nm from Hope Town)

## 1 PM DINGHY RACES

Get your dinghy's ready for a motorless dinghy race for a 1st, 2nd and 3rd place prizes!

Afterwards, explore the beautiful blue waters of Tahiti Beach - snorkel, paddleboard and swim at your leisure


## 6 PM - HAPPY HOUR

Join us at Firefly for passed apps and drinks!

\*Includes 2 drink tickets per person

**FLAMINGO FIESTA**

WEAR PINK OR FLAMINGO ATTIRE



# MAY 7, 2024 (AM)

**SUNRISE** 6:26 AM

**SUNSET** 7:44 PM

**H 2.4' @ 5:22 AM**

**L 0.2' @ 11:50 AM**

## **Tahiti Beach**

26°30.205'N, 76°59.055'W

**H 2.5' @ 5:59 PM**

Anchorage: Option to move the cat to this location, or more to the night anchorage and dingy to Tahiti Beach (approx. 1.3nm) instead. Follow the unmarked deep water route south from Hopetown (see following days for more information). Anchor NNE of Baker's Rock or Aunt Pat's Bay in a sandy patch in 6'-10' of water. Do not anchor inside/east of Baker's Rock or too far west, (close to Lubbers Quarter), it gets quite shallow.

Attraction: Tahiti Beach is a beautiful ribbon sandbar that is only revealed at low tide, there are often some boats that may have food and/or beverage services available.

Dingy Race: A motorless dingy race will take place at the ribbon sandbar before it disappears



# MAY 7, 2024 (PM)

SUNRISE 6:26 AM

SUNSET 7:44 PM

H 2.4' @ 5:22 AM

L 0.2' @ 11:50 AM

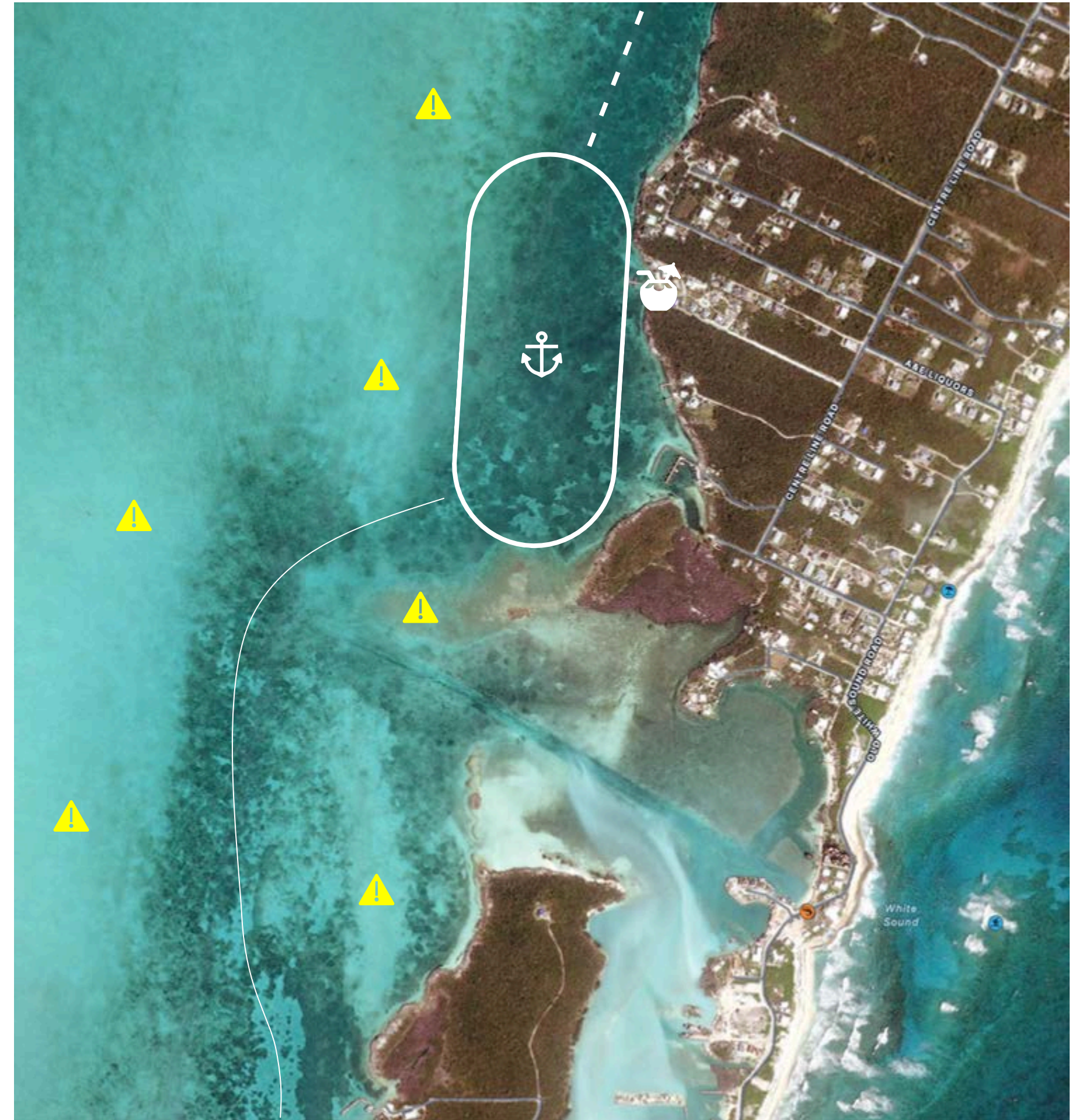
**Elbow Cay / Firefly**

26°31.441'N, 76°58.564'W

H 2.5' @ 5:59 PM

Anchorage: Anchor between western shoal and Elbow Cay in a sandy patch just off the Firefly dock in 6'-10' of water. Alternatively, keep the boat anchored at Tahiti Beach and dingy (approx. 1.3nm) to happy hour.

Event: Pink Flamingo Happy Hour at Firefly Sunset Resort (26°31.421'N, 76°58.485'W)



# MAY 8: DAY 5

## FREE DAY

Enjoy snorkeling, swimming or any other fun-in-the-sun activities at your leisure.

## 7 PM - 9 PM FAREWELL DINNER

One last Farewell Dinner at Lubber's Landing and Flotilla Superlatives

\*Includes full dinner and Open Bar

COASTAL BLUES

WEAR YOUR FAVORITE SHADE OF BLUE



# MAY 8, 2024

**SUNRISE** 6:25 AM

**SUNSET** 7:45 PM

**L 0.4' @ 12:18 AM**

**H 2.3' @ 6:10 AM**

## **Lubbers Quarters Cay**

26°29.805'N, 76°59.680'W

**L 0.1' @ 12:31 PM**

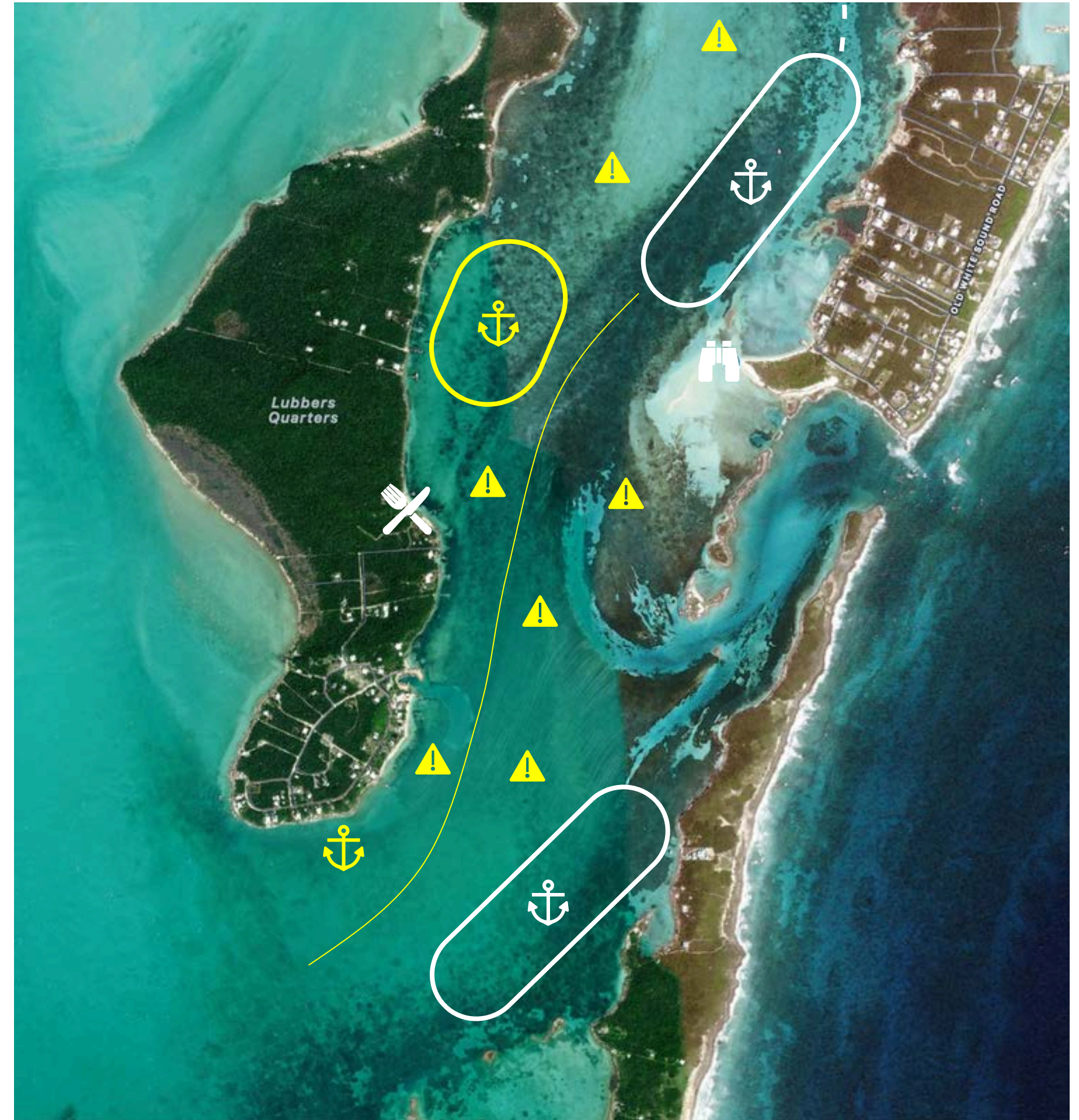
**H 2.6' @ 6:43 PM**

Anchorage: The closest anchorage (to the east of Lubbers Quarters) is very shallow (4'-5' Low) and not recommended for sail cats. Alternatively, use (or remain anchored at) Tahiti Beach and dingy (approx. 0.8 NM) to dinner. An additional anchorage is located northwest of Tiloo Cay in 7'-11' of water.

Navigation: Passage between Lubbers Quarters & Cooper Jack's Cay only carries 4'-5' Low and should only be attempted at high tide. Alternative low tide passage requires heading back north (of Parrot Cays) to Sugar Loaf Cay (Marsh Harbor) and making passage back south around the west side of the large sand bar.

Attraction: For a daytime activity, make passage south during high tide, to visit the beach near Tiloo Pond or snorkel/dive spot further south at Sandy Cay.

Event: Coastal Blues Dinner & Superlatives at Lubbers' Landing (26°29.792'N, 76°59.691'W)



# CONTACTS



Cristina Hudson

[cristina.hudson@thlmarine.com](mailto:cristina.hudson@thlmarine.com)

239 265 3545



Jeff Monuszko


954 591 1984



Katie Campbell

[katie.campbell@thlmarine.com](mailto:katie.campbell@thlmarine.com)

941 526 8516



Zoe Bell

[zoe.bell@thlmarine.com](mailto:zoe.bell@thlmarine.com)